

NOTICE!!

These documents have been scanned!

Do not place un-scanned documents beneath this notice!

Do not remove this notice from this file!

GPO Jacket No. 560-102
Print Order 61540
Rise Business Services, LLC
Job=AZ15 7/11/2019



Box Number= AZ15155



Claim Begin-End: AMC452307-AMC452307

1 Initial Receipt




AZ15155-26

AMC452349-AMC452348

United States Department of the Interior
Bureau of Land Management
 DIV OF LANDS, MINRLS & ENERGY
 ONE N CENTRAL AVE
 PHOENIX, AZ 85004 -4427
 Phone: 602-417-9200

Receipt

No: 4280445

Transaction #: 4396350	
Date of Transaction: 10/10/2018	
CUSTOMER:	
MICHAEL V PARKER PO BOX 4443 QUARTZSITE, AZ 85359-4443 US	

LINE #	QTY	DESCRIPTION	REMARKS	UNIT PRICE	TOTAL
1	1.00	LOCATABLE MINERALS / MINING CLAIMS-NEW, UNADJUD, ONE OR MORE AUTH NOS / NEW MINING CLAIM PROCESSING FEE CASES: AMC452307/\$20.00		- n/a -	20.00
2	1.00	LOCATABLE MINERALS / MINING CLAIMS-NEW, UNADJUD, ONE OR MORE AUTH NOS / NEW MINING CLAIMS LOCATION FEE CASES: AMC452307/\$37.00		- n/a -	37.00
3	1.00	LOCATABLE MINERALS / MINING CLAIMS-NEW, UNADJUD, ONE OR MORE AUTH NOS / NEW MINING CLAIMS MAINTENANCE FEE CASES: AMC452307/\$155.00		- n/a -	155.00
TOTAL:					\$212.00

PAYMENT INFORMATION			
1	AMOUNT:	212.00	POSTMARKED: N/A
	TYPE:	CHECK	RECEIVED: 10/09/2018
	CHECK NO:	25302083095	
	NAME:	PARKER, MICHAEL V PO BOX 4443 QUARTZSITE AZ 85359-4443 US	

REMARKS

This receipt was generated by the automated BLM Collections and Billing System and is a paper representation of a portion of the official electronic record contained therein.

NOTICE!!

These documents have been scanned!

Do not place un-scanned documents beneath this notice!

Do not remove this notice from this file!

GPO Jacket No. 560-102
Print Order 61540
Rise Business Services, LLC
Job=AZ15 7/11/2019



Box Number= AZ15155



Claim Begin-End: AMC452307-AMC452307

2 Correspondence



AZ15155-26

AMC452349-AMC452348

FILE

RAM 3/6/19

AD 3/6/19

RES 3/7/19

In Reply Refer To:
3800 (9200) RAM
AMC452307

CERTIFIED MAIL – RETURN RECEIPT REQUESTED 9214 8901 9403 8379 6598 87

NOTICE

RON BUSSOLOTTI : This Decision Affects Those Claims
PO BOX 1218 : Shown in the Block Below.
QUARTZSITE, AZ 85346-1218 :

AMC452307
TREASURE WEST #1

Transfer(s) Not Processed

A conveyance document to transfer ownership of the mining claim(s) listed above was received by the Bureau of Land Management (BLM) Arizona State Office. The transfer(s) of ownership cannot be processed for the following reason(s):

The Quit Claim Deed (QCD) submitted to transfer 50% ownership from Ron Bussolotti to Eric Drummond for AMC452306 and AMC452307 can only be partially completed. Fifty percent of AMC452306 has been transferred. However, for AMC452307, Ron Bussolotti is not the owner of record. The owner of record is Michael Parker. Also, there was not enough money submitted to process this transfer.

If appropriate, please submit a corrected conveyance document, required documents, or additional fees, within 30 days of your receipt of this notice. If the required information is not received within the 30-day timeframe, no further action will be taken, and the BLM will retain the non-refundable processing fees submitted.

If additional information is required, please contact Robert Mattson at 602-417-9565. Please include your AMC serial number(s) on all correspondence.

Rick Selbach

Rick Selbach
Acting Deputy State Director
Lands, Minerals and Energy Division

9200:RMattson:x9565:dms:03/06/2019: AMC452307 Transfer Not Processed



United States Department of the Interior

BUREAU OF LAND MANAGEMENT

Arizona State Office

One North Central Avenue, Suite 800

Phoenix, Arizona 85004-4427

www.blm.gov/az/

MAR 07 2019



In Reply Refer To:
3800 (9200) RAM
AMC452307

CERTIFIED MAIL – RETURN RECEIPT REQUESTED 9214 8901 9403 8379 6598 87

NOTICE

RON BUSSOLOTTI : This Decision Affects Those Claims
PO BOX 1218 : Shown in the Block Below.
QUARTZSITE, AZ 85346-1218 :

AMC452307
TREASURE WEST #1

Transfer(s) Not Processed

A conveyance document to transfer ownership of the mining claim(s) listed above was received by the Bureau of Land Management (BLM) Arizona State Office. The transfer(s) of ownership cannot be processed for the following reason(s):

The Quit Claim Deed (QCD) submitted to transfer 50% ownership from Ron Bussolotti to Eric Drummond for AMC452306 and AMC452307 can only be partially completed. Fifty percent of AMC452306 has been transferred. However, for AMC452307, Ron Bussolotti is not the owner of record. The owner of record is Michael Parker. Also, there was not enough money submitted to process this transfer.

If appropriate, please submit a corrected conveyance document, required documents, or additional fees, within 30 days of your receipt of this notice. If the required information is not received within the 30-day timeframe, no further action will be taken, and the BLM will retain the non-refundable processing fees submitted.

If additional information is required, please contact Robert Mattson at 602-417-9565. Please include your AMC serial number(s) on all correspondence.

A handwritten signature in black ink that reads "Rick Selbach". The signature is written in a cursive style with a large, stylized "R" and "S".

Rick Selbach
Acting Deputy State Director
Lands, Minerals and Energy Division

NOTICE!!

These documents have been scanned!

Do not place un-scanned documents beneath this notice!

Do not remove this notice from this file!

GPO Jacket No. 560-102
Print Order 61540
Rise Business Services, LLC
Job=AZ15 7/11/2019



Box Number= AZ15155



Claim Begin-End: AMC452307-AMC452307

3 Transfers



AZ15155-26

AMC452349-AMC452348

**NO
DOCUMENTS
FOUND**

NO DOCUMENTS FOUND
NO DOCUMENTS FOUND

NOTICE!!

These documents have been scanned!

Do not place un-scanned documents beneath this notice!

Do not remove this notice from this file!

GPO Jacket No. 560-102
Print Order 61540
Rise Business Services, LLC
Job=AZ15 7/11/2019



Box Number= AZ15155



Claim Begin-End: AMC452307-AMC452307

4 Annual Filings



AZ15155-26

AMC452349-AMC452348

**NO
DOCUMENTS
FOUND**

NO DOCUMENTS FOUND
NO DOCUMENTS FOUND

NOTICE!!

These documents have been scanned!

Do not place un-scanned documents beneath this notice!

Do not remove this notice from this file!

GPO Jacket No. 560-102
Print Order 61540
Rise Business Services, LLC
Job=AZ15 7/11/2019



Box Number= AZ15155



Claim Begin-End: AMC452307-AMC452307

5 Miscellaneous



AZ15155-26

AMC452349-AMC452348

**NO
DOCUMENTS
FOUND**

NO DOCUMENTS FOUND
NO DOCUMENTS FOUND

NOTICE!!

These documents have been scanned!

Do not place un-scanned documents beneath this notice!

Do not remove this notice from this file!

GPO Jacket No. 560-102
Print Order 61540
Rise Business Services, LLC
Job=AZ15 7/11/2019



Box Number= AZ15155



Claim Begin-End: AMC452307-AMC452307


6 Location Notices-Amendments and Supporting Documents



AZ15155-26

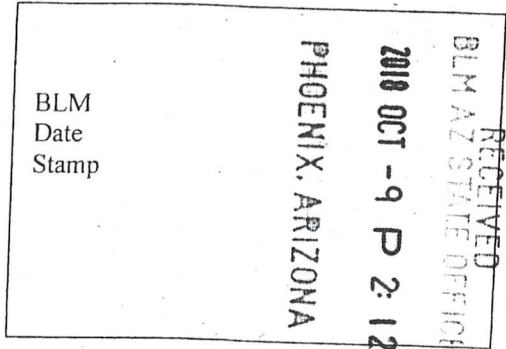
AMC452349-AMC452348

COPY



LOCATION NOTICE FOR PLACER MINING CLAIM

NOTICE IS HEREBY GIVEN that the TREASURE WEST 1 #
20 ACRE placer mining claim has been located by
Michael V. Parker whose current mailing
address is PO BOX 4443
Quartzsite, AZ 85359



The general course of this claim is Rectangle and it is situated in
La Paz County, Arizona.

This claim is 1320' feet in length and 660' feet in width. This claim runs from the
location monument on which this location notice is posted approximately 1320' feet in a North
direction to the N-East end line and 660' feet in a West direction to the N-West end line.
This claim is marked by four monuments, one at each corner of the claim.

The location monument on which this notice is posted is situated within Section 13-NE 1/4, Township
4-N, Range 20-W, Gila Salt River Base and Meridian, Arizona. This claim encompasses
portions of the following legal subdivision(s) if located by legal subdivision or the following quarter section (s),
section (s), Township (s) and Range (s) N-East 1/4 of Sec 13-T5-4N-R-20-W
Gila Salt River Base and Meridian, Arizona.

The locality of this claim with reference to some natural object or permanent monument and additional
information (if any) concerning its locality are as follows: Location Monument is the
South East Corner - then North 1320' then 660' West to 1912 feet
stake Pen 1/4 Marker for North of Sec 13

DATED AND POSTED on the ground this 4th day of Sept, 20 18.

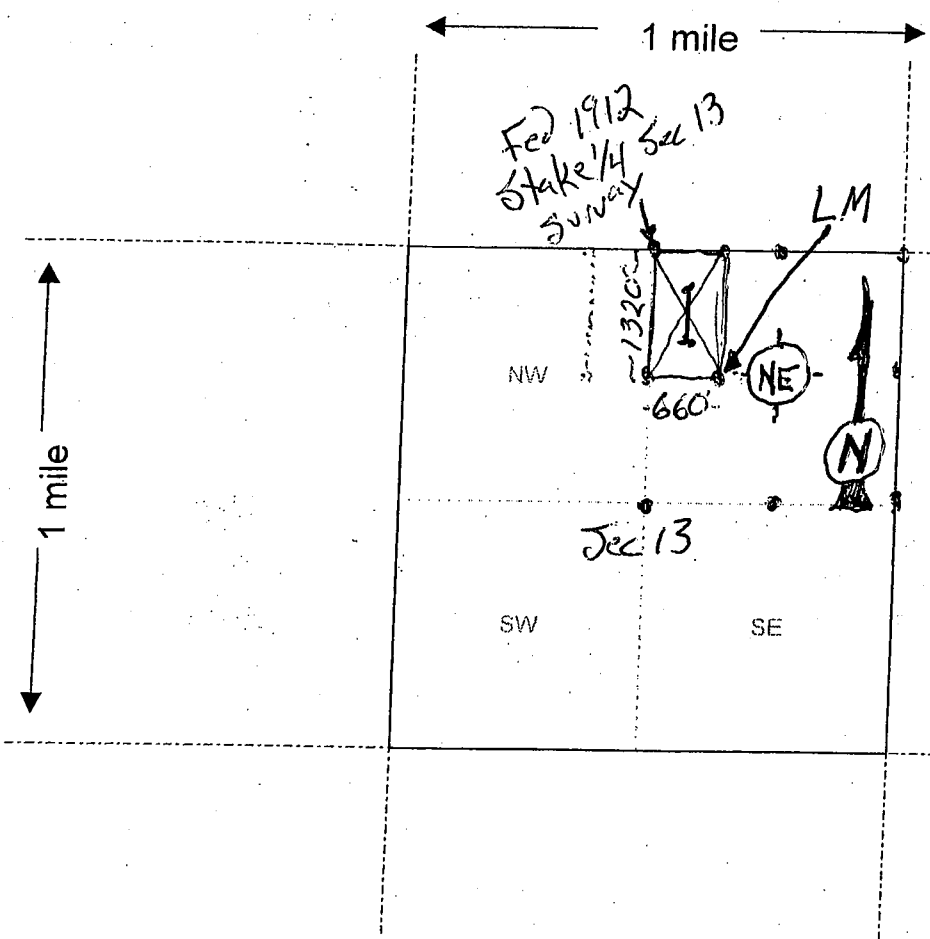
LOCATOR (s) Michael V Parker

Form MCF102
Revised July 2005

ANC452307

MINING CLAIM MAP

Lode () Placer (X)



New 20 ACRE
Treasure West #1
North East 1/4 of Sec 13
T-5-4-N-R-20-W

AN0452307

~~PHOENIX, ARIZONA~~

RECEIVED
BLM AZ STATE OFFICE
2018 OCT - 9 P 2:12
PHOENIX, ARIZONA

Scale: 1" = 2000 feet

1. The above map depicts the TREASURE WEST #1 mining claim, which is located in Section (s) N-E 1/4-13, Township 4-N, Range 20-W, Gila and Salt River Base and Meridian, LAPAZ County, Arizona.

2. The type of corner and location monuments used are as follows: 5' CONDUIT
with decorative Rock Base

3. The bearings and distances in degrees and feet between claim corners are as depicted on the map.

Form MCF100a
Revised July 2005

LR2K Home

CR-24



LR2000 Internal

CR Geographic Report with Land

[Download User Guide \(pdf\)](#)

Purpose: This report produces a geographic listing of case information based on retrieval by Meridian/Township/Range. This report format will display the case type, case disposition, meridian, township, range, section, survey type, survey number, surface management agency, pending actions, serial number, and total case acres.



No Results

The specified criteria didn't result in any data. This is often caused by applying filters and/or selection steps that are too restrictive or that contain incorrect values. Please check your analysis filters and selection steps, and try again. The filters or selection steps currently being applied are shown below.

Filters

Disposition is equal to **AUTHORIZED, CANCELLED, EXPIRED, PENDING, REJECTED, RELINQUISHED, WITHDRAWN**
and Meridian Township Range Section is equal to **14 0040N 0200W 013**
and Admin State is equal to **AZ**

[Return](#) - Refresh

PRESS FIRMLY TO SEAL

PRESS FIRMLY TO SEAL



1006



85004

U.S. POSTAGE PAID
PM 1-Day
QUARTZSITE, AZ
85346
OCT 05, 18
AMOUNT

\$6.70

R2303S100132-02

PRIORITY® ★ MAIL ★



DATE OF DELIVERY SPECIFIED*



USPS TRACKING™ INCLUDED*



INSURANCE INCLUDED*



PICKUP AVAILABLE

* Domestic only

FROM



For Domestic
and International Use



From *Michael V. Pickler*
PO BOX 4443
Quartzsite, AZ.
85359

TO

BLM-Dept of Interior
one N. Central Ave, Suite 800
Phoenix, Arizona
85004

Label 228, January 2008

RECEIVED
BLM AZ STATE OFFICE
2018 OCT -9 PM 12
PHOENIX, ARIZONA

WHEN USED INTERNATIONALLY,
A CUSTOMS DECLARATION
LABEL MAY BE REQUIRED.

EXPECTED DELIVERY DAY: 10/06/2018
USPS TRACKING NUMBER



9505 5125 8847 8278 2227 85

VISIT US AT **USPS.COM**®
ORDER FREE SUPPLIES ONLINE



PS00001000014

EP14F July 2013
OD: 12.5 x 9.5



This packaging is the property of the U.S. Postal Service® and is provided solely for use in sending Priority Mail® shipments. Misuse may be a violation of federal law. This packaging is not for resale. EP14F © U.S. Postal Service; July 2013; All rights reserved.



This envelope is made from post-consumer waste. Please recycle - again.